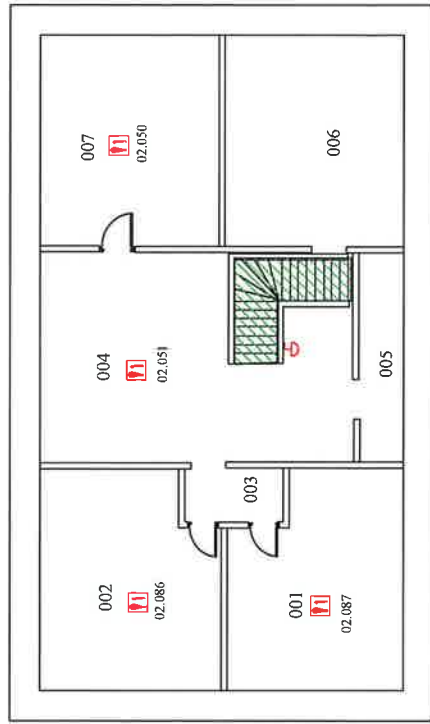
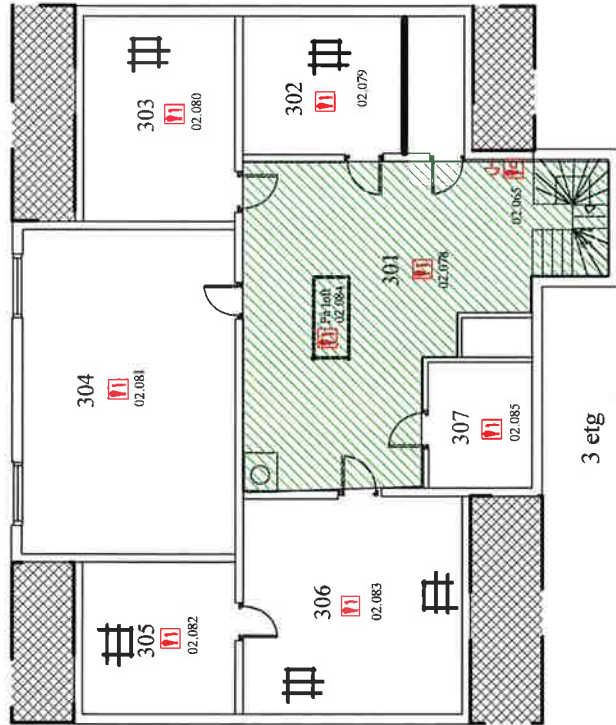
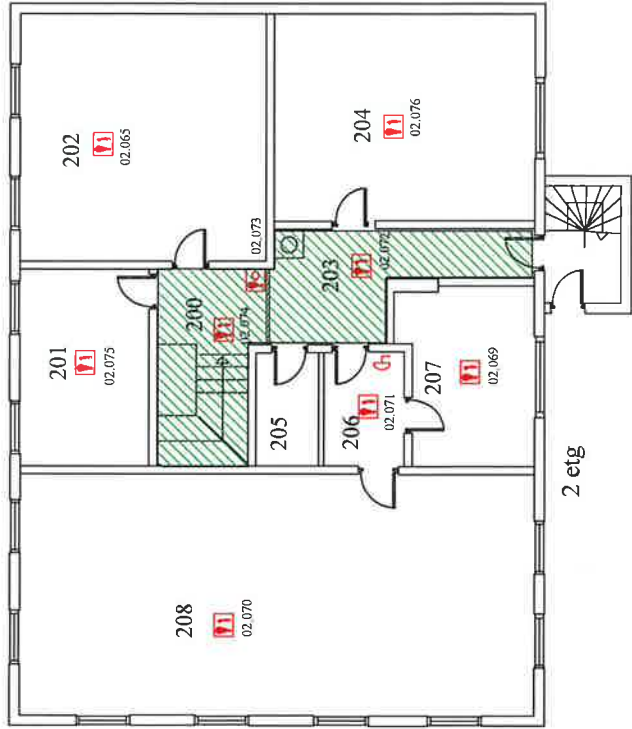
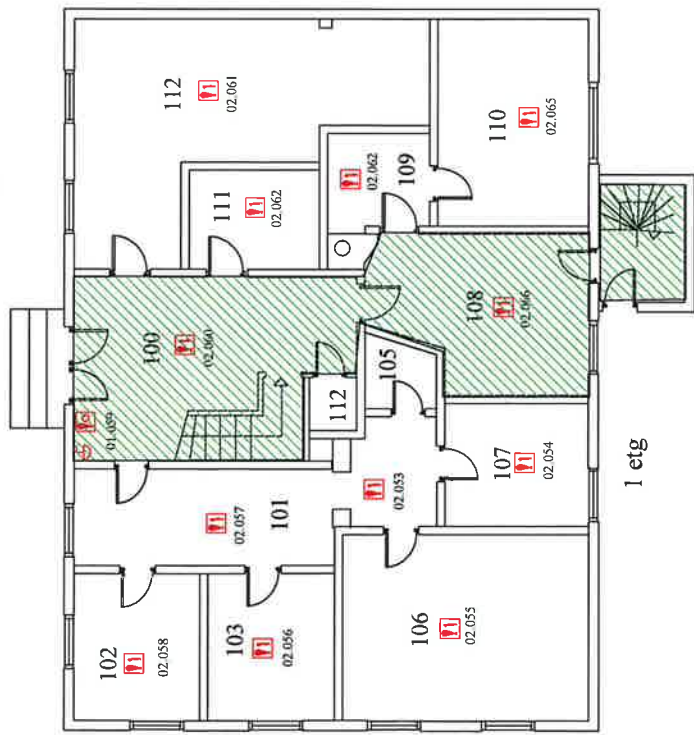
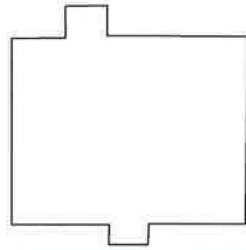


Rømningsplan



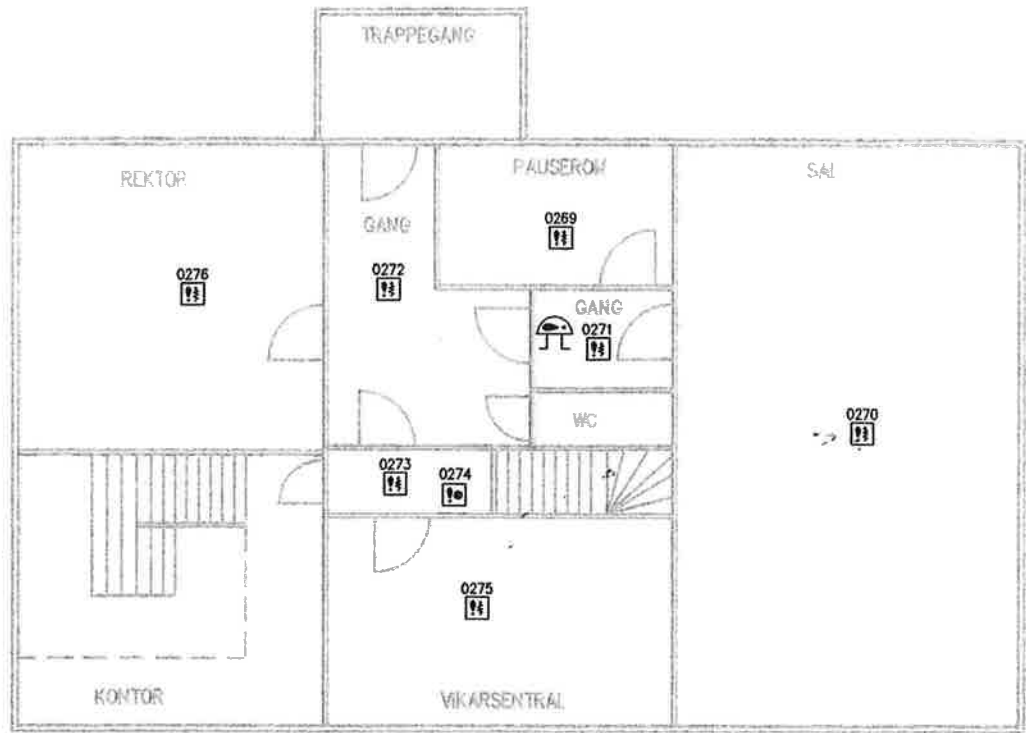
- Brannsymboler**
- EL 60 B
 - EL 30 B
 - Rømningsvei
 - Overmatingsrom
 - Samlingsplass
 - Røykdetektor
 - Varme detektor
 - Manuell melder
 - Branneppe
 - Melder/Summer
 - Ledelys
 - Marketinglys m/reining
 - Handstjalker
 - Brannslange
 - Nøkkelboks
 - Rømningsvei
 - Ringeklokke

LOKALISERINGSPLAN

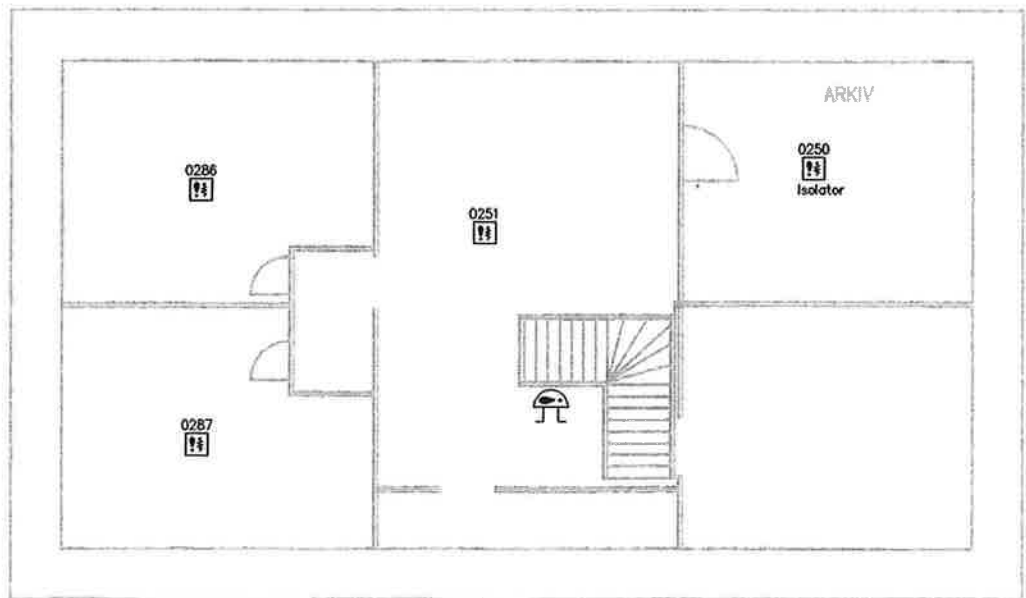


Målestokk A4
26-4-13 Kirkegaten 52
MFAA Rømningsplan
Flekkefjord Kommune

Kirkegaten 52



2. ETASJE



KJELLER

				Dato	17.12.2001	MUSIKKSKOLEN BRANNALARMLEGG	
				Utført	Glenn Omund		
				Godkjent			
Utgave	Endring	Dato	Signatur	Norm		Oppr. tegn.	Erst. for